



Arctic Ocean and Barents Sea Seafloor Substrate Catalogue

Fereshteh Hemmateenejad¹, Alessandra Savini¹, Luca Fallati¹, Giuliana Panieri²

¹ Department of Earth and Environmental Sciences, University of Milano-Bicocca, Milano, Italy

² Department of Geosciences, UiT The Arctic University of Norway, Tromsø, Norway

Septentrio Reports 1, 2025



Acknowledgments: The authors wish to thank Sofia P. Ramalho, Mari Heggernes Eilertsen, and Pedro A. Ribeiro for their contribution; and Stefan Bünz (CAGE 18-4 and 18-5 cruise leader) and Bénédicte Ferré (CAGE 20-7 cruise leader) for access to the ROV videos. Special thanks to Captains Hans Hansen, John Almestadand, Johny Peder Hansen, Karl Robert Røttingen, and the Ægir and REV Ocean ROV Teams.

Fundings: Norwegian Research Council (projects number 287869 and 223259), and UArctic (project number ePhorte 2023/62800).

To be cited as: Hemmateenejad, F. et al. (2025). *Arctic Ocean and Barents Sea Seafloor Substrate Catalogue*. Septentrio Report 1 (2025).

DOI: <https://doi.org/10.7557/7.8034>

This work is licensed under the "[Creative Commons Attribution 4.0 International license](https://creativecommons.org/licenses/by/4.0/)".

Table of Content

INTRODUCTION	3
STUDY SITES.....	3
METHODOLOGY	4
CATALOGUE SCHEME	6
SUBSTRATES CATEGORY.....	8
o MUDDY SUBSTRATE	8
o FINE SUBSTRATE	20
o GRAVELLY SUBSTRATE	25
o HETEROGENEOUS SUBSTRATE	29
o HARD SUBSTRATE	33
EXAMPLE OF ADDITIONAL SUBSTRATE DESCRIPTORS.....	36
APPENDIX I	56
BIBLIOGRAPHY.....	63

Introduction

This catalogue provides a collection of images depicting the diversity of seafloor substrates in the Arctic Ocean and the Barents Sea. The data was gathered using a range of equipment, including with the MISO TowCam equipped with a still camera Nikon D3300, DSPL HD Flexlink (CAGE 15-2, CAGE 17-2 cruises), ROV Ægir 6000 (IMENCO Spinner II (HD) camera) (CAGE 18-4, CAGE 18-5, CAGE 20-7, CAGE 21-1 (AKMA1); CAGE 22-2 (AKMA2/Ocean Senses)) and ROV Aurora (Orca HD (IP) camera) during AKMA3 cruises (Panieri et al., 2023; Panieri et al., 2017; Bünz, 2022; Bünz et al., 2018; Ferré et al., 2020; Bünz & Panieri, 2022; Panieri et al., 2022; Panieri et al., 2024).

The catalogue is not exhaustive, and future modifications are anticipated following additional cruises.

Study sites

The sites investigated that allowed the development of this catalogue were visited during several cruises that specifically targeted 13 methane seepage systems across various depths and environments, from shallow shelf regions to the deep sea, along the Svalbard continental margin and in the Barents Sea (Figure 1; Table 1):

- Offshore Prins Karls Foreland (120m)
- Vestnesa Ridge (880-1400m)
- Svyatogor Ridge (1800-2000m)
- Leirdjupet Fault Complex (290-350m)
- Håkon Mosby Mud Volcano (1270m)
- Hinlopen Trough (350m)
- Storfjordrenna (350-380m)
- Storbanken (150-200m)
- Olga Basin (150-200)
- Outer Bjørnøyrenna (400m)
- North Knipovich Ridge (870-900m)

- Adventfjorden (110m)
- Norskebanken (150m)

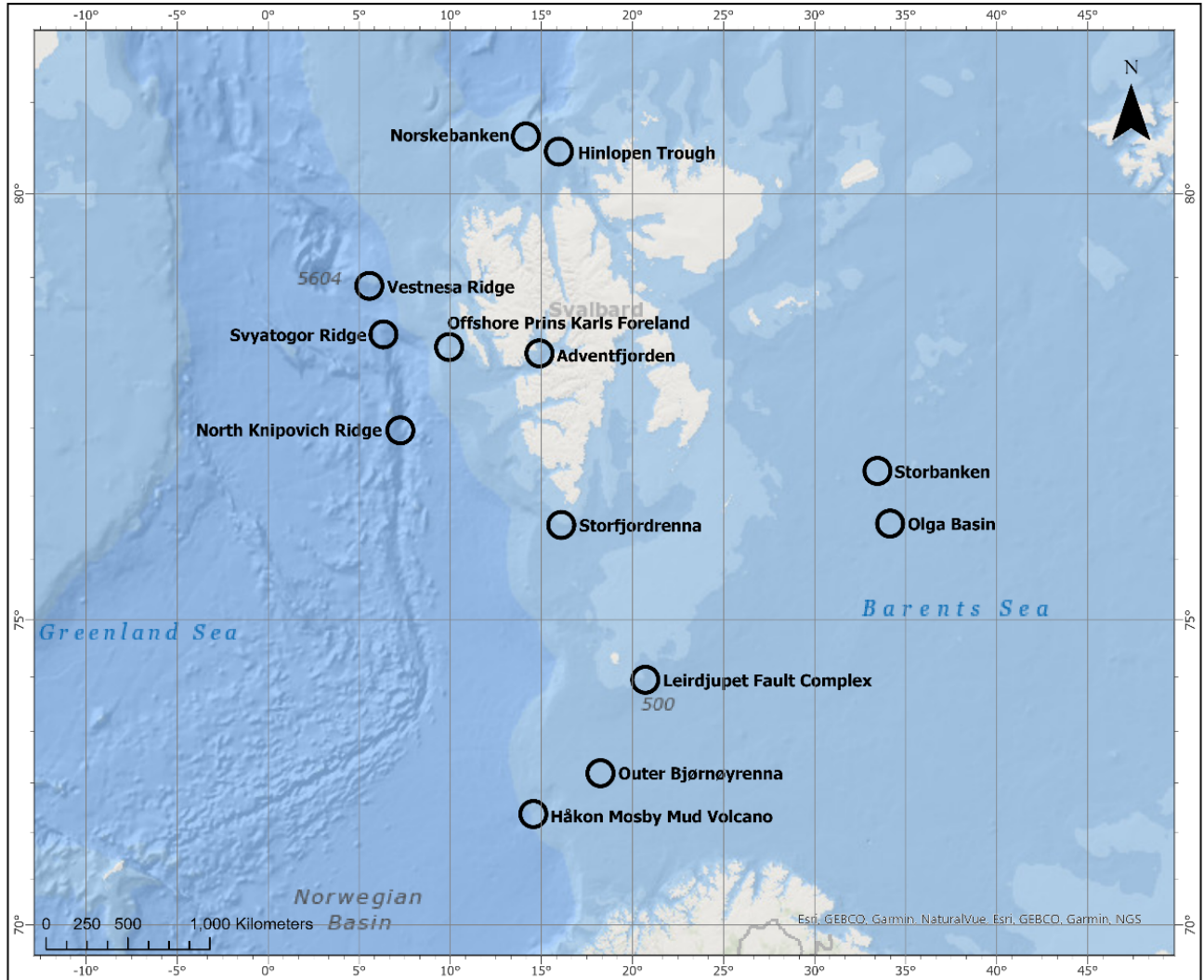


Figure 1. An overview map showing the cold seep sites object of this catalogue.

Methodology

The following methodology was employed to develop the substrate catalogue, designed to ensure a systematic and accurate representation of substrate variability across the Arctic seafloor:

1. **Categorization:** The catalogue presents a collection of images showcasing different substrate types, systematically grouped into six main categories. These categories were designed to capture the seafloor variability in terms of dominant sediment grain size and visible biophysical properties. The work was developed through a detailed analysis of seafloor imagery datasets including underwater videos and high-resolution still images. This method ensured a consistent framework for organizing and interpreting the diversity of substrates depicted in the catalogue.
2. **Annotation process:** To ensure precision in observations, all video annotations were conducted at reduced playback speeds (minimum half speed) allowing for meticulous scrutiny of the footage. Additionally, extracted still images were reviewed with at least 50% zoom to enhance clarity and detail.
3. **Scaling and Measurements:** Accurate scaling of imagery was achieved using laser point references captured by the ROV. The specific scaling factors applied to each dataset were as follows: AKMA3: 16cm; CAGE22-2: 14cm; CAGE21-1: 14cm; CAGE20-7: 14cm; CAGE18-5: 14cm; CAGE17-2: 20cm; CAGE15-2: 20cm. For datasets where laser points were unavailable, scaling was estimated based on reference measurements.
4. **Terminology and Definitions:** To ensure consistency in describing substrate features, a dedicated glossary (Appendix I) was compiled. This glossary provides precise definitions of the terms used to describe substrate variability, facilitating uniformity and clarity across all annotations.
5. **The categorization distinguished six main substrate categories which are:**
 - Muddy substrate
 - Fine substrate
 - Gravelly substrate
 - Heterogeneous substrate
 - Hard substrate

6. Additional Features: To provide a more comprehensive understanding of seafloor variability, additional pictures have been included in the catalogue. These images illustrate specific processes taking place on the seafloor including geochemical, biological, bio-geochemical, oceanographic, and anthropogenic processes.

Catalogue scheme

To effectively represent each substrate category, a carefully curated selection of images has been included. Each image highlights the distinctive characteristics and features of its corresponding substrate category. Detailed annotations accompany each image providing essential context and further enhancing clarity. These annotations include descriptions of key features, conditions, and any other relevant information that enhances understanding. This systematic approach ensures that the catalogue offers a comprehensive and informative representation of each substrate category, as outlined in the scheme provided below:





Name
Catalogue Code
Photo
Cruise name - Location - Photo/Video ID code - Timestamp


Table 1. List of publications resulting from data collected from the cold seep sites of the objective of this catalogue. Data from the AKMA project have been utilized for the results accessible at <https://app.cristin.no/projects/show.jsf?id=2528466>.

Cruise	Publications
CAGE15-2	Åström et al., 2016; Åström et al., 2017; Hong et al., 2017; Panieri, Bünz, et al., 2017; Serov et al., 2017; Åström et al., 2018; Bernhard & Panieri, 2018; Borrelli et al., 2018; Hong et al., 2018; Köseoğlu et al., 2018; Sen et al., 2018; Åström et al., 2019; Hong et al., 2019; Yao et al., 2019; Hong et al., 2020; Blättler et al., 2021; El bani Altuna et al., 2021; Melaniuk, 2021; Åström et al., 2022; Melaniuk et al., 2022
CAGE17-2	Carrier et al., 2020; Dessandier et al., 2020; Sert et al., 2020; Melaniuk, 2021; Heyl et al. 2023; Shackleton et al., 2023
CAGE18-4	Waghorn et al., 2020; Argentino et al., 2021; Argentino et al., 2022a; Argentino et al., 2022b; Cooke et al., 2023; Ferré et al., 2024
CAGE18-5	LeKieffre et al., 2022; Schmidt et al., 2022; Himmler et al., 2024
CAGE20-7	Argentino et al., 2023a; Sert et al., 2023; Hemmateenejad et al., 2024
CAGE21-1 (AKMA1)	Argentino et al., 2022b; Argentino et al., 2023a; Argentino et al., 2023b; Barrenechea Angeles et al., 2024; Fallati et al., 2023; Stiller-Reeve et al., 2023; Argentino et al., 2024; Panieri et al., 2024a, Wittig et al., 2024
CAGE22-2 (AKMA2/Ocean Senses)	Argentino et al., 2023a; Barrenechea Angeles et al., 2024; Holzmann et al., 2024; Panieri et al., 2024a; Panieri et al., 2024b; Panieri et al., 2024c
AKMA3	Panieri et al., 2025


Substrates category

- Muddy Substrate


Muddy seafloor	
MUD_001	
	
AKMA3 - Outer Byørnøyrenna - 20230508-075921-CH1 - 08:21:06	AKMA3 - Outer Byørnøyrenna - 20230507-132551-CH1 - 13:39:52
	
AKMA3 - Outer Byørnøyrenna - 20230508-154529-CH1 - 15:54:30	CAGE21-1 - Svyatogor Ridge - 2021-0526-075344-000-ROV_04 - Center_Overlay - 8:11:28




CAGE21-1 - Håkon Mosby Mud Volcano -
2021-0606-152940-000-ROV_23 -
Center_Overlay - 16:19:43




CAGE21-1 - Håkon Mosby Mud Volcano -
2021-0606-152940-000-ROV_23 -
Center_Overlay - 16:18:28




CAGE21-1 - North Knipovich Ridge - 2021-
0525-092051-000-ROV_03 - Center_Overlay -
10:20:39




CAGE18-4 - Leirdjupet Fault Complex -
CAHE18_4_HH1136_TC4_V1_p1_Blackmagic
HyperDeck Studio Mini[0006] - 00:08:36:29



CAGE22-2 - Vestnesa Ridge - 20220515-094209-CH3 C - 17:17




CAGE22-2 - Vestnesa Ridge - 20220515-094209-CH3 C - 12:58




CAGE21-1 - Håkon Mosby Mud Volcano - 2021-0606-112937-000-ROV_23 - Center_Overlay - 11:34:39



CAGE20-7 - Hinlopen Trough - 2020-1109-094715-000-ROV_20 - Center_Overlay - 10:09:28




CAGE18-4 - Leirdjupet Fault Complex -
 CAGE18_4_HH1135_TC3_V1_bacterial
 mats_Blackmagic HyperDeck Studio
 Mini[0005] - 01:55:05:18




CAGE15-2 - Storfjordrenna - CAGE15-2-
 HH924_2015-05-24_10-45-29

Cohesive muddy seafloor

MUD_002




AKMA3 - Outer Byørnøyrenna - 20230507-
 135551-CH1 - 14:08:50




CAGE22-2 - Vestnesa Ridge - 20220515-
 094209-CH3 C - 23:40




CAGE18-5 - Storbanken - 2018-1030-091645-000--CenterOverlay_ROV_08_MPG4 - 09:22:03




CAGE17-2 - Storfjordrenna Pingo - CAGE17-2-HH916-TC04_20170623_073608



CAGE17-2 - Storfjordrenna Pingo - CAGE17-2-HH917-TC05_20170623_090259




CAGE17-2 - Storfjordrenna Pingo - CAGE17-2-HH898-TC01_20170622_113320



CAGE15-2 - Storfjordrenna Pingos - CAGE15-2-HH932_2015-05-24_16-46-28

Cohesive muddy seafloor with gravels and pebbles


MUD_003



**CAGE20-7 - Norskebanken - 2020-1105-104522-000—
Mosaik - 11:02:19**

Muddy seafloor with scattered cobbles

MUD_004




CAGE22-2 - Svyatogor Ridge - 20220519-143551-CH3 CENTER - 27:34

CAGE21-1 - Svyatogor Ridge - 2021-0527-161321-000-ROV_07 - Center_Overlay - 16:21:24

Cohesive muddy seafloor with scattered cobbles



MUD_005



CAGE20-7 - MASOX - 2020-1113-124607-000-ROV_25 - Center_Overlay - 12:47:32


Cohesive muddy seafloor with pebbles and cobbles

GAS_006



CAGE22-2 - Prins Karls Forland - 20220522-083006-CH1 TOP - 58:20


CAGE20-7 - Hinlopen Trough - 2020-1107-122039-000-ROV_13 - Center_Overlay - 12:44:52



CAGE22-2 - Svyatogor Ridge - 20220519-133551-CH3 CENTER - 06:40

Muddy seafloor with pebbles and cobbles

MUD_007




CAGE20-7 - Adventfjorden - 2020-1115-084350-000-ROV_30 - Center_Overlay - 08:52:56

Muddy seafloor with cobbles


MUD_008



CAGE21-1 - North Knipovich Ridge - 2021-0525-112048-000-ROV_03 - Center_Overlay - 11:45:00




CAGE15-2 - Storfjordrenna Craters - CAGE15-2-HH944_2015-05-26_12-23-23




CAGE15-2 - Storfjordrenna - CAGE15-2-HH924_2015-05-24_11-04-39

Muddy seafloor with cobbles and boulders


MUD_009



AKMA3 - Outer Byørnøyrenna - 20230508-151529-CH1 - 15:37:13




AKMA3 - Outer Byørnøyrenna - 20230507-122549-CH1 - 12:55:33




CAGE21-1 - North Knipovich Ridge - 2021-0525-082048-000-ROV_03 - Center_Overlay - 8:48:55




CAGE21-1 - North Knipovich Ridge - 2021-0525-092051-000-ROV_03 - Center_Overlay - 9:43:47



CAGE18-5 - Storfjorden - 2018-1025-002744-000--TopOverlay_ROV_01_MPG4 - 00:33:18




CAGE18-5 - Storfjorden - 2018-1024-232743-000--TopOverlay_ROV_01_MPG4 - 23:31:19




CAGE18-5 - Storfjorden - 2018-1024-232743-000--TopOverlay_ROV_01_MPG4 - 23:29:13

Cohesive muddy seafloor with cobbles and boulders

MUD_010



CAGE21-1 - Leirdjupet Fault Complex -
2021-0603-095831-000-ROV_15 -
Center_Overlay - 10:40:35

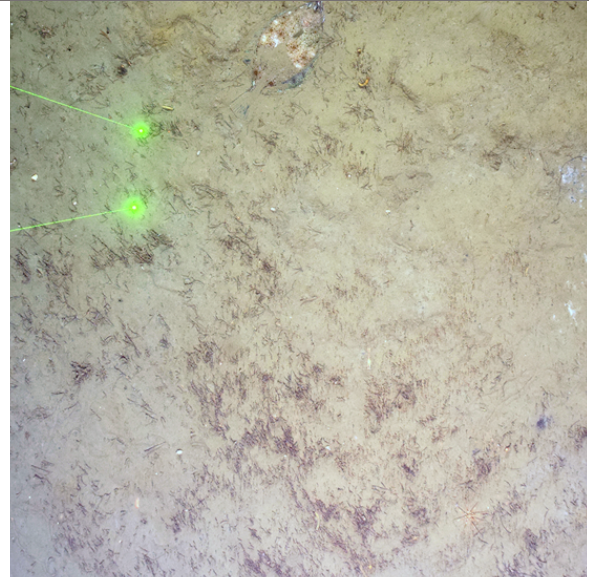



CAGE18-4 - Leirdjupet Fault Complex -
CAGE18_4_HH1135_TC3_V1_bacterial
mats_Blackmagic HyperDeck Studio
Mini[0005] - 00:07:55:07

○ **Fine Substrate**


Fine sediment

FIN_001



CAGE17-2 - Olga Basin - CAGE17-2-HH939-TC15_20170627_084339

CAGE17-2 - Storfjordrenna Pingo - CAGE17-2-HH919-TC07_20170623_112959




CAGE15-2 - Storfjordrenna Pingos - CAGE15-2-HH937_2015-05-24_20-23-34

CAGE15-2 - Storfjordrenna Pingos - CAGE15-2-HH932_2015-05-24_17-09-28

Fine sediment with gravels and pebbles

FIN_002



**CAGE20-7 - Norskebanken - CAGE17-2-HH970-
TC26_20170630_110941**

Fine sediment with pebbles


FIN_002



**CAGE17-2 - Olga Basin - CAGE17-2-HH970-
TC26_20170630_110941**



Fine sediment with pebbles and cobbles

FIN_003



CAGE22-2 - Vestnesa Ridge - 20220516-154220-CH3 CENTER - 16:05

CAGE21-1 - Leirdjupet Fault Complex - 2021-0603-065830-000-ROV_15 - Center_Overlay - 7:35:36



CAGE21-1 - Leirdjupet Fault Complex - 2021-0603-095831-000-ROV_15 - Center_Overlay - 10:47:06


CAGE18-4 - Leirdjupet Fault Complex - CAGE18_4_HH1135_TC3_V1_bacterial mats_Blackmagic HyperDeck Studio Mini[0005] - 00:03:52:20

Fine sediment with cobbles

FIN_004




CAGE17-2 - Olga Basin - CAGE17-2-HH933-TC14_20170626_161128



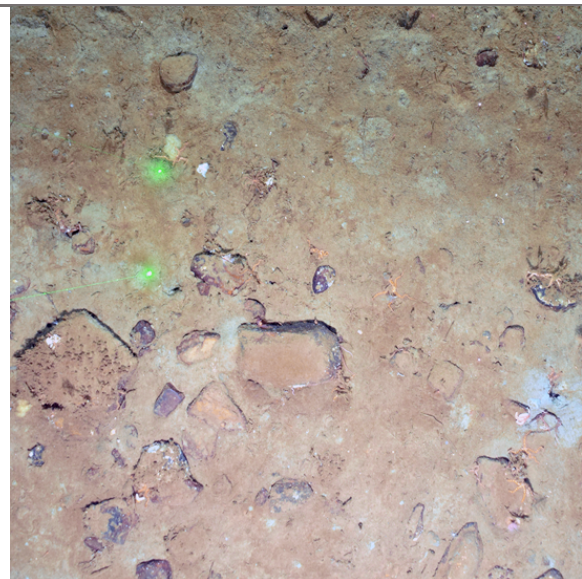
CAGE17-2 - Olga Basin - CAGE17-2-HH957-TC22_20170629_084955

Fine sediment with cobbles and boulders


FIN_005



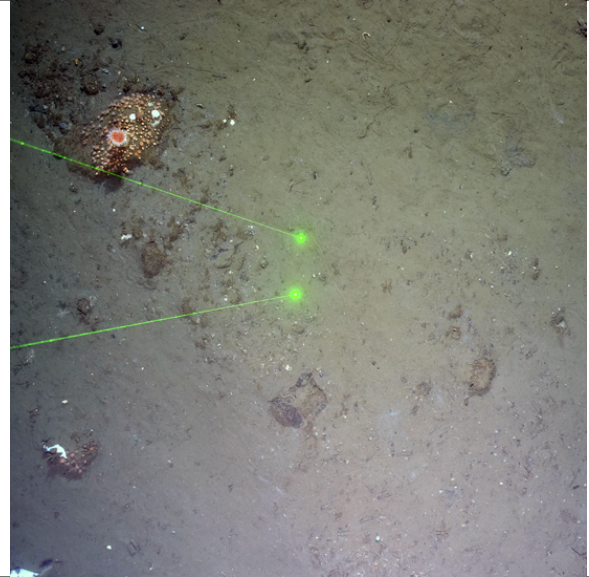
CAGE21-1 - Svyatogor Ridge - 2021-0526-152134-000-ROV_05 - Center_Overlay - 15:48:15



CAGE17-2 - Olga Basin - CAGE17-2-HH957-TC22_20170629_092425







CAGE17-2 - Storfjordrenna Pingo - CAGE17-2-HH900-TC02_20170622_151953



CAGE17-2 - Storfjordrenna Pingo - CAGE17-2-HH919-TC07_20170623_114059

- Gravelly Substrate


Gravelly seafloor	
GRA_001	
	
CAGE22-2 - Prins Karls Forland - 20220522-083006-CH1 TOP - 41:40	CAGE22-2 - Prins Karls Forland - 20220522-125103-CH3 CENTER - 00:23:47
	
CAGE20-7 - MASOX - 2020-1114-154909-000-ROV_29 - Mosaik - 15:53:38	CAGE20-7 - MASOX - 2020-1114-153043-000-ROV_29 - Center_Overlay - 16:20:06

Gravelly seafloor covered by mud


GRA_002




CAGE22-2 - Prins Karls Forland - 20220522-063047-CH3 CENTER - 07:15



CAGE20-7 - Adventfjorden - 2020-1115-112514-000-ROV_31 - Center_Overlay - 11:34:22





CAGE20-7 - MASOX - 2020-1114-153043-000-ROV_29 - Center_Overlay - 16:01:54



CAGE15-2 - Storfjordrenna Craters - CAGE15-2-HH944_2015-05-26_12-51-53



Gravelly seafloor dominated by pebbles

GRA_003



CAGE20-7 - Hinlopen Trough - 2020-1107-155748-000-ROV_14 - Center_Overlay - 16:16:44

CAGE20-7 - Hinlopen Trough - 2020-1107-093231-000-ROV_11 - Center_Overlay - 09:51:18




CAGE20-7 - Norskebanken - 2020-1105-114522-000—Mosaik - 12:17:29

CAGE20-7 - Norskebanken - 2020-1105-114522-000—Mosaik - 11:51:43

Gravelly seafloor with scattered boulders

GRA_004





CAGE21-1 - Prins Karls Forland - 2021-0524-124843-000-
ROV_01 - Center_Overlay - 11:50:46

- **Heterogeneous Substrate**


Heterogeneous sediment

HET_001



CAGE22-2 - Prins Karls Forland - 20220522-083006-CH1 TOP - 10:43



CAGE22-2 - Prins Karls Forland - 20220522-083006-CH1 TOP - 43:20



CAGE15-2 - Storfjordrenna Craters - CAGE15-2-HH944_2015-05-26_13-15-13

(Altered) heterogeneous muddy sediments with pebbles, cobbles and boulders

HET_002




CAGE18-4 - Leirdjupet Fault Complex -
CAGE18_4_HH1135_TC3_V1_bacterial
mats_Blackmagic HyperDeck Studio
Mini[0005] - 00:34:24:06

CAGE18-4 - Leirdjupet Fault Complex -
CAGE18_4_HH1136_V1_TC4_p2_Blackmagic
HyperDeck Studio Mini[0007] - 00:16:25:13



Heterogeneous sediment with pebbles, cobbles and boulders


HET_003




CAGE22-2 - Prins Karls Forland - 20220522-
063047-CH3 CENTER - 14:58

CAGE20-7 - Norskebanken - 2020-1105-
124522-000—Mosaik - 12:53:41





CAGE20-7 - Norskebanken - 2020-1105-170850-000-ROV_05 - Mosaik -17:26:07





CAGE20-7 - Norskebanken - 2020-1105-170850-000-ROV_05 - Mosaik -17:59:11

- **Hard Substrate**


Rocky outcrop

HAR_001



CAGE18-5 - Storbanken - 2018-1030-153123-000--CenterOverlay_ROV_09_MPG4 - 15:33:48


CAGE15-2 - Storfjordrenna Craters - CAGE15-2-HH944_2015-05-26_13-00-13




CAGE15-2 - Storfjordrenna Craters - CAGE15-2-HH944_2015-05-26_13-01-43

Conglomerate

HAR_002



CAGE21-1 - North Knipovich Ridge - 2021-0529-074950-000-ROV_09 - MOSAIC - 07:57:20



CAGE21-1 - North Knipovich Ridge - 2021-0529-084950-000-ROV_09 - MOSAIC - 08:56:50

Firm- or hardground

HAR_003




CAGE17-2 - Storfjordrenna Pingo - CAGE17-2-HH916-TC04_20170623_073738



CAGE17-2 - Storfjordrenna Pingo - CAGE17-2-HH919-TC07_20170623_114209

Authigenic carbonate crust

HAR_004



AKMA3 - Outer Byørnøyrenna - 20230508-072922-CH1 - 07:51:57

Authigenic carbonate pavement covered by muddy sediment with pebbles and cobbles

HAR_005




AKMA3 - Outer Byørnøyrenna - 20230508-144529-CH1 - 15:01:53


Example of additional substrate descriptors

Microbial mats


ADD_001




AKMA3 - Outer Byørnøyrenna - 20230507-083549-CH1 - 08:51:17



CAGE22-2 - Vestnesa Ridge - 20220515-094209-CH3 C - 09:10



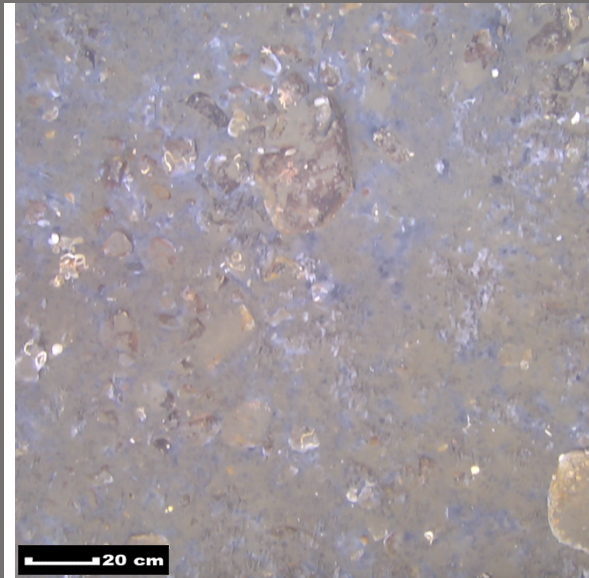
CAGE22-2 - Vestnesa Ridge - 20220515-094209-CH3 C - 25:16



CAGE21-1 - Håkon Mosby Mud Volcano -
2021-0606-132939-000-ROV_23 -
Center_Overlay - 14:02:51







CAGE21-1 - North Knipovich Ridge - 2021-
0525-092051-000-ROV_03 - Center_Overlay -
9:55:17




CAGE20-7 - MASOX - 2020-1114-154909-000-
ROV_29 - Mosaik - 16:32:01




CAGE20-7 - Hinlopen Trough - 2020-1107-
122039-000-ROV_13 - Center_Overlay -
12:59:40


	
<p>CAGE20-7 - Norskebanken - 2020-1105-104522-000—Mosaik - 11:40:48</p>	<p>CAGE20-7 - Norskebanken - 2020-1105-104522-000—Mosaik - 11:19:29</p>
	
<p>CAGE18-5 - Storfjorden - 2018-1025-044137-000--CenterOverlay_ROV_01_MPG4 - 05:01:13</p>	<p>CAGE18-5 - Storbanken - 2018-1030-212209-000--CenterOverlay_ROV_10_MPG4 - 21:59:56</p>



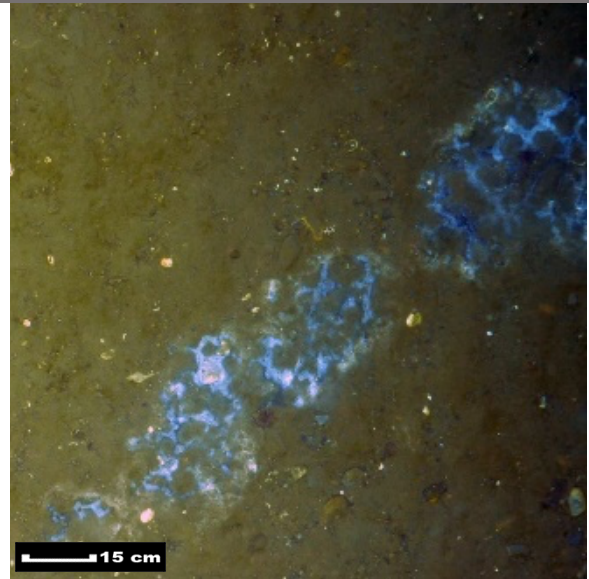
CAGE18-5 - Storbanken - 2018-1030-081642-000--CenterOverlay_ROV_08_MPG4 - 08:42:47



CAGE18-4 - Leirdjupet Fault Complex -
CAGE18_4_HH1135_TC3_V1_bacterial
mats_Blackmagic HyperDeck Studio
Mini[0005] - 01:29:45:24




CAGE17-2 - Storfjordrenna Pingo - CAGE17-2-HH919-TC07_20170623_113109



CAGE15-2 - Prins Karls Forland - CAGE15-2-HH850_2015-05-17_01-40-06

Methane derived authigenic carbonate crust


ADD_002



AKMA3 - Outer Byørnøyrenna - 20230507-080550-CH1 - 08:22:29




AKMA3 - Outer Byørnøyrenna - 20230508-144529-CH1 - 14:49:52




AKMA3 - Outer Byørnøyrenna - 20230507-125551-CH1 - 13:13:31




AKMA3 - Outer Byørnøyrenna - 20230508-072922-CH1 - 07:39:33




CAGE21-1 - Leirdjupet Fault Complex - 2021-0604-065311-000-ROV_18 - MOSAIC - 6:59:37




CAGE20-7 - MASOX - 2020-1114-153043-000-ROV_29 - Center_Overlay - 16:30:51




CAGE20-7 - Norskebanken - 2020-1105-124522-000—Mosaik - 13:07:55




CAGE20-7 - Norskebanken - 2020-1105-104522-000—Mosaik - 11:27:51




CAGE18-5 - Storfjorden - 2018-1025-064138-000--CenterOverlay_ROV_01_MPG4 - 07:36:58




CAGE18-5 - Storbanken - 2018-1029-123931-000--CenterOverlay_ROV_06_MPG4 - 13:32:12




CAGE18-4 - Leirdjupet Fault Complex -
CAGE18_4_HH_Blackmagic HyperDeck Studio
Mini[0000] - 01:18:28:00



CAGE18-4 - Leirdjupet Fault Complex -
CAGE18_4_HH1141_TC6_V3_Blackmagic
HyperDeck Studio Mini[0003] - 00:05:34:15




CAGE17-2 - Olga Basin - CAGE17-2-HH939-
TC15_20170627_102519



CAGE17-2 - Olga Basin - CAGE17-2-HH957-
TC22_20170629_100545

Collapsed seabed feature in gas-charged sediment

ADD_003




AKMA3 - Outer Byørnøyrenna - 20230508-075921-CH1 - 08:19:13




AKMA3 - Outer Byørnøyrenna - 20230508-075921-CH1 - 08:20:48

Hummocky-mottled muddy seafloor in gas-charged sediment


ADD_004




AKMA3 - Outer Byørnøyrenna - 20230508-134529-CH1 - 13:56:43




CAGE21-1 - Håkon Mosby Mud Volcano -
2021-0606-152940-000-ROV_23 -
Center_Overlay - 16:15:25



CAGE21-1 - Håkon Mosby Mud Volcano -
2021-0606-152940-000-ROV_23 -
Center_Overlay - 16:18:24



CAGE21-1 - Håkon Mosby Mud Volcano -
2021-0606-152940-000-ROV_23 -
Center_Overlay - 16:10:47



CAGE18-5 - Storfjorden - 2018-1025-074138-
000--CenterOverlay_ROV_01_MPG4 - 08:16:02

Gas hydrate crater

ADD_005




CAGE22-2 - Vestnesa Ridge - 20220516-164220-CH3 CENTER - 56:38



CAGE22-2 - Vestnesa Ridge - 20220516-164220-CH3 CENTER - 55:25

Muddy crater in gas-charged sediment


ADD_006




CAGE22-2 - Vestnesa Ridge - 20220521-083710-CH3 CENTER - 51:23

Bioturbation


ADD_007



AKMA3 - Outer Byørnøyrenna - 20230507-132551-CH1 - 13:38:37



CAGE22-2 - Vestnesa Ridge - 20220515-094209-CH3 C - 12:56




CAGE22-2 - Vestnesa Ridge - 20220521-093710-CH3 CENTER - 56:08



CAGE22-2 - Svyatogor Ridge - 20220520-140121-CH3 CENTER - 02:26



CAGE21-1 - North Knipovich Ridge - 2021-0525-082048-000-ROV_03 - Center_Overlay - 8:59:38




CAGE21-1 - North Knipovich Ridge - 2021-0525-102048-000-ROV_03 - Center_Overlay - 10:17:22




CAGE21-1 - North Knipovich Ridge - 2021-0525-092051-000-ROV_03 - Center_Overlay - 10:17:22




CAGE21-1 - Svyatogor Ridge - 2021-0526-075344-000-ROV_04 - Center_Overlay - 8:17:54




CAGE21-1 - Svyatogor Ridge - 2021-0526-085345-000-ROV_04 - Center_Overlay - 9:13:18




CAGE20-7 - Hinlopen Trough - 2020-1109-150005-000-ROV_21 - Top_Overlay - 15:20:48



CAGE18-5 - Storfjorden - 2018-1024-232743-000--TopOverlay_ROV_01_MPG4 - 00:07:12



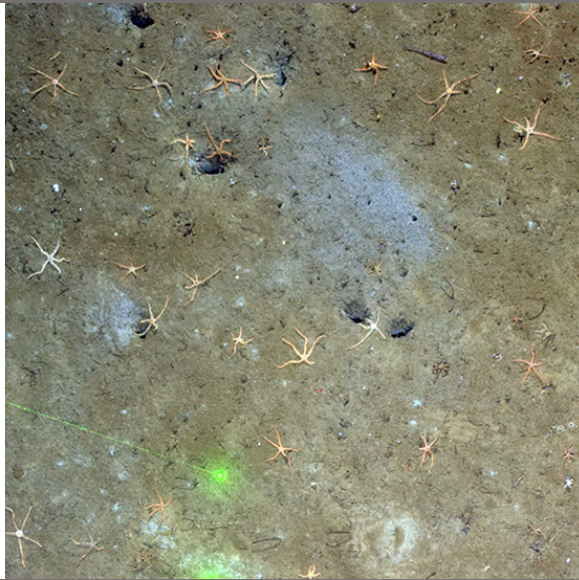
CAGE18-5 - Storfjorden - 2018-1025-074138-000--CenterOverlay_ROV_01_MPG4 - 07:46:49




CAGE18-4 - Leirdjupet Fault Complex -
CAHE18_4_HH1136_TC4_V1_p1_Blackmagic
HyperDeck Studio Mini[0006] - 00:02:41:15



CAGE18-4 - Leirdjupet Fault Complex -
CAGE18_4_HH1141_TC6_V3_Blackmagic
HyperDeck Studio Mini[0003] - 00:05:58:15



CAGE17-2 - Olga Basin - CAGE17-2-HH942-
TC17_20170627_145012



CAGE15-2 - Vestnesa Ridge - CAGE15-2-
HH897_2015-05-21_00-07-32

Skeletal remains


ADD_008



CAGE17-2 - Olga Basin - CAGE17-2-HH939-
TC15_20170627_090509

Bedforms - lineation and small-scale crag and tails



ADD_009



CAGE15-2 - Storfjordrenna Pingos - CAGE15-2-
HH937_2015-05-24_20-23-34



Fishing tracks

ADD_010




CAGE21-1 - Leirdjupet Fault Complex -
2021-0605-104331-000-ROV_21 -
Center_Overlay - 11:03:27

CAGE21-1 - Leirdjupet Fault Complex -
2021-0605-104331-000-ROV_21 -
Center_Overlay - 11:03:27




CAGE20-7 - Norskebanken - 2020-1105-
124522-000—Mosaik - 13:17:07


CAGE20-7 - Norskebanken - 2020-1105-
124522-000—Mosaik - 13:41:40




CAGE18-5 - Storfjorden - 2018-1024-232743-000--TopOverlay_ROV_01_MPG4 - 23:34:59




CAGE18-5 - Storfjorden - 2018-1024-232743-000--TopOverlay_ROV_01_MPG4 - 23:48:17




CAGE18-4 - Leirdjupet Fault Complex - CAGE18_4_HH1164_TC8_V1_Blackmagic HyperDeck Studio Mini[0003] - 00:07:47:05




CAGE18-4 - Leirdjupet Fault Complex - CAGE18_4_HH1181_TC14_V1_Blackmagic HyperDeck Studio Mini[0004] - 00:48:57:09



CAGE18-4 - Leirdjupet Fault Complex -
CAGE18_4_HH1135_TC3_V1_bacterial
mats_Blackmagic HyperDeck Studio
Mini[0005] - 00:03:26:22




CAGE18-4 - Leirdjupet Fault Complex -
CAHE18_4_HH1136_TC4_V1_p1_Blackmagic
HyperDeck Studio Mini[0006] - 00:09:31:29



CAGE17-2 - Storfjordrenna Pingo - CAGE17-
2-HH922-TC10_20170623_170131




CAGE17-2 - Olga Basin - CAGE17-2-HH958-
TC23_20170629_114803



CAGE17-2 - Olga Basin - CAGE17-2-HH958-TC23_20170629_120243



CAGE17-2 - Storfjordrenna Pingo - CAGE17-2-HH898-TC01_20170622_113010



CAGE17-2 - Storfjordrenna Pingo - CAGE17-2-HH902-TC03_20170622_173921



CAGE17-2 - Storfjordrenna Pingo - CAGE17-2-HH917-TC05_20170623_090019

Appendix I

Glossary of sedimentological terms

Purpose

This glossary has been compiled to clarify the terminology used in the catalogue for describing substrate types. To ensure consistency and avoid misunderstandings, concise definitions are provided for all terms as they are applied in this catalogue. This resource aims to support a shared understanding of the substrate descriptors for the Arctic Ocean and Barents Sea Seafloor Substrate Catalogue.

Glossary terms

Altered - Altered sediment refers here to sedimentary material that has undergone modifications from its original state, primarily due to human activities. These alterations may include changes in composition, structure, or distribution resulting from interventions such as fishing, dredging, pollution, construction, or other anthropogenic influences as described in Budillon et al., 2022.

Fishing tracks - “Depressions, incisions, or disturbances on the seafloor caused by the dragging of trawl nets across the ocean bottom during commercial fishing activities” (Zhao et al., 2019) often reported in literature as “trawl marks” (Friedlander et al., 1999; Hiddink et al., 2006; Eigaard et al., 2016).

Authigenic carbonate - Authigenic carbonates are defined as carbonate minerals that form *in situ*, rather than being transported and deposited from elsewhere (unless they are reworked by bottom trawling, for example), either at the sediment-water interface or within the sediments. They are commonly found in association

with methane seeps and other hydrocarbon-rich environments. The formation of authigenic carbonates is in fact primarily driven by the anaerobic oxidation of methane (AOM), a process facilitated by consortia of microbes (Boetius et al., 2000; Schrag et al. (2013). In this process, methane is consumed in the absence of oxygen, often in conjunction with sulfate reduction, and leads to the formation of Methane-Derived Authigenic Carbonates (MDAC). MDAC can take various forms, including carbonate cement, nodules, crusts, and pavements (Bohrmann et al., 1998; Stakes et al., 1999; Aloisi et al., 2002; Han et al., 2004; Sellanes et al., 2004; Gieskes et al., 2005; Pancost et al., 2005; Crémière et al., 2013; Levin et al., 2017; Çağatay et al., 2018; Isson & Planavsky, 2018; Wang et al., 2019; Argentino et al., 2022b; Pereira et al., 2022).

Microbial mats - Microbial Mats are multi-layered sheets of microorganisms, predominantly bacteria and archaea, that can colonize the seafloor in various seafloor environments. In cold seep environments (MacDonald et al., 2003; Joye et al., 2004; Lloyd et al., 2010) they typically exhibit whitish to bluish hues and thrive in conditions rich in methane and sulfide. They also play a crucial role in biogeochemical processes, particularly in the transformation of carbon and sulphur compounds, and support diverse marine life through symbiotic relationships (Dessandier et al., 2019). Microbial mats can vary in cohesiveness. Some form cohesive, carpet-like layers firmly attached to the substrate, while others may be more filamentous or loosely associated with the seafloor (Prieto-Barajas et al., 2018).

Bedform - Depositional submarine landforms formed by the interaction between water flow (including waves, tides, various types of bottom currents, and, in some cases, density flows) and sediment on the seafloor. These submarine landforms can

vary widely in size, shape, and orientation, depending on the strength, dynamic and persistence of the water flow, as well as sediment grain size. The classification of bedforms has evolved over time, with early studies often relying on examples from outcrops. A notable early contribution is Ashley's classification (1990). More recently, advancements in direct seafloor exploration and mapping technologies have enabled classification approaches based primarily on acoustic remote sensing datasets and ROV imagery (Stow et al. 2009; Hernandez Molina et al., 2011).

Bioturbation - "Bioturbation" refers to how organisms modify and disturb sediments through their activities. These activities can include burrowing, feeding, and other forms of movement that alter the physical and chemical characteristics of the substrate (Aller, 1982; Kristensen et al., 2012; Wiesebron et al., 2021).

Boulder - A boulder is a very large sediment particle, much larger than a cobble or pebble. Boulders are typically rounded or angular and, according to Wentworth (1922), can range in size from several centimetres to several meters in diameter (i.e.: larger than 256 mm).

Coarse - Refers to unconsolidated granular material composed of all sediment particles larger than fine sand and smaller than boulder (grain size range 0.25 mm – 256 mm), as classified by the Wentworth (1922) scale.

Cobble - In the context of sedimentology and the Wentworth (1922) scale, a "cobble" refers to a sediment particle larger than a pebble but smaller than a boulder (Size Range: 64 - 256 mm). It typically has a rounded shape, and its size makes it visible and easily distinguishable.

Cohesive mud - Cohesive mud refers to mud or sediment composed of fine particles, particularly clay-sized particles, that tend to stick together (Baas et al., 2011).

Conglomerate - A clastic sedimentary rock composed of rounded to sub-rounded rock fragments (clasts) that are typically larger than 2 mm in diameter, embedded within a finer-grained matrix of sand, silt, or clay. According to the Wentworth grain size scale, the clasts in a conglomerate can range from granule-sized (2–4 mm) to cobble-sized (64–256 mm) or even boulder-sized (>256 mm) (Wentworth 1922, Folk 1980).

Crater - sub-circular, negative seafloor feature of variable dimensions and shapes. Different seafloor processes are able to generate the formation of crater-like submarine landforms, including the release of methane from the subseafloor (Andreassen et al., 2017).

Dominated (sediment grain) - The term "dominated" is used to describe a specific sediment parcel or particle size fraction that is more abundant in a given area (Milliken, 2014).

Fine sediment - "Fine sediment" in this context refers to small particles of mixed material that have settled in the size range of smaller than medium sand (<0.25 mm) (Wentworth, 1922).

Firmground - Refers to a sedimentary rock surface that is compact and resistant to erosion but may still show some evidence of burrowing or bioturbation. It is harder

than the surrounding sediments but less resistant than the hardground (García-Hidalgo & Gil-Gil, 2024).

Gas-charged substrate/sediment - Sediment on the seafloor that is visibly influenced by the presence of gas, typically methane or other hydrocarbons, as observed through ROV imagery. Indicators of gas charging include softness of the sediment, occurrence of greyish mud, visible bubbles emanating from the substrate, presence of free gas or gas hydrates, as well as microbial mats, and/or tubeworms. These features are often associated with active gas seepage environments on the seafloor.

Gas hydrate - Gas hydrates are ice-like formations that consist of gas molecules, such as methane, enclosed within a lattice structure of water molecules. They are formed in specific pressure and temperature conditions, commonly found in deep-sea sediments and permafrost regions (Mienert et al., 2022).

Gravelly - The term "gravelly" describes a surface or area covered with, or composed of, gravel. Gravel consists of individual particles with a size range of 2 - 64 mm (Wentworth, 1922), larger than sand but smaller than a cobble. Gravel particles can vary in shape, including rounded and angular, and may be composed of various minerals, rocks, or organic materials.

Hardground - Is a resistant and indurated sedimentary rock surface cemented or lithified to a greater degree than the surrounding sediments. Hardgrounds often form through the cementation or precipitation of minerals, making them more resistant to erosion (García-Hidalgo & Gil-Gil, 2024).

Hard substrate - Indicate a solid and resistant surface or material that provides a foundation or support for living organisms in aquatic environments that are not easily eroded or modified by physical processes (Taylor & Wilson, 2003).

Heterogeneous substrate/sediment - Refers to substrate or surface sediment composed of different, non-uniform materials or exhibits variations in its properties, especially in grain size. According to Holland & Elmore, 2008, the term "heterogeneous" denotes a lack of uniformity or the presence of diversity within the substrate.

Hummocky - Refers to topographic irregularities on the seafloor that exhibit an undulating appearance or are characterised by small, rounded, and often irregular mounds or hills. These features are usually associated with specific geological processes (Wu et al., 2024).

Mottled - seafloor sediment exhibiting a variegated and/or spotty appearance, characterized by irregular patches of varying colours, textures, or compositions. This mottling can result from different processes (often by bioturbation) and indicates areas of active biological activity or zones where different sediment types intermingle due to environmental factors.

Muddy - Term used to describe seafloor substrate composed by mud. In geological terms, "mud" is typically a soft, moist sediment made up of a blend of water and minerals, including clay with a variable contribution of silt and organic matter, and with a diameter generally smaller than 0.0625 mm (Wentworth, 1922).

Pebble - Is a sediment particle with a size range of 4 - 64 mm, bigger than sand but smaller than a cobble. It typically has a rounded or sub-angular shape. Pebbles are easily visible and distinguishable from finer-grained particles (Wentworth, 1922).

Rocky outcrop - An exposed section of consolidated rock on the seafloor that stands out from the surrounding unconsolidated sediments. Rocky outcrops often provide stable hard substrates for benthic organisms.

Seafloor substrate - In oceanography and marine geology, "seafloor substrate" refers to the composition and characteristics of the materials that make up the bottom of the ocean or sea. Substrates can include various materials such as sediments (like mud, sand, or gravel), rocks, and even features like coral reefs or hydrothermal vent deposits. The type of substrate influences marine ecosystems, affecting the distribution of marine life and the physical and chemical processes occurring on the ocean floor (Levin, 2005).

Skeletal remains - The remaining bones of a dead marine creature.

Bibliography

- Aller, R. C. (1982). The Effects of Macrobenthos on Chemical Properties of Marine Sediment and Overlying Water. *Topics in Geobiology*, 53–102.
https://doi.org/10.1007/978-1-4757-1317-6_2
- Aloisi, G., Pierre, C., Rouchy, J.-M., Foucher, J.-P., & Woodside, J. (2000). Methane-related authigenic carbonates of eastern Mediterranean Sea mud volcanoes and their possible relation to gas hydrate destabilisation. *Earth and Planetary Science Letters*, 184(1), 321–338. [https://doi.org/10.1016/s0012-821x\(00\)00322-8](https://doi.org/10.1016/s0012-821x(00)00322-8)
- Andreassen, K., Hubbard, A., Winsborrow, M., Patton, H., Vadakkepuliambatta, S., Plaza-Faverola, A., Gudlaugsson, E., Serov, P., Deryabin, A., Mattingdal, R., Mienert, J., & Bünz, S. (2017). Massive blow-out craters formed by hydrate-controlled methane expulsion from the Arctic seafloor. *356(6341)*, 948–953.
<https://doi.org/10.1126/science.aal4500>
- Argentino, C., Borrelli, C., Akinselure, A., Correa-Diaz, M., & Panieri, G. (2024). Biogeochemical investigations of methane seepage at the ultraslow-spreading Arctic mid-ocean ridge: Svyatogor ridge, Fram Strait. *Marine and Petroleum Geology*, 106761–106761. <https://doi.org/10.1016/j.marpetgeo.2024.106761>
- Argentino, C., Kalenitchenko, D., Lindgren, M., & Panieri, G. (2023). HgCl₂ addition to pore water samples from cold seeps can affect the geochemistry of dissolved inorganic carbon ([DIC], δ¹³CDIC). *Marine Chemistry*, 251, 104236–104236.
<https://doi.org/10.1016/j.marchem.2023.104236>

- Argentino, C., Lee, A., Fallati, L., Sahy, D., Birgel, D., Peckmann, J., Bünz, S., & Panieri, G. (2022). Biogeochemistry and timing of methane-derived carbonate formation at Leirdjupet fault complex, SW Barents sea. *Frontiers in Earth Science*, 10. <https://doi.org/10.3389/feart.2022.1029471>
- Argentino, C., Savini, A., & Panieri, G. (2022). Integrating Fine-Scale Habitat Mapping and Pore Water Analysis in Cold Seep Research: A Case Study from the SW Barents Sea. *World Atlas of Submarine Gas Hydrates in Continental Margins*, 505–514. https://doi.org/10.1007/978-3-030-81186-0_43
- Argentino, C., Waghorn, K. A., Vadakkepuliambatta, S., Polteau, S., Bünz, S., & Panieri, G. (2021). Dynamic and history of methane seepage in the SW Barents Sea: new insights from Leirdjupet Fault Complex. *Scientific Reports*, 11(1). <https://doi.org/10.1038/s41598-021-83542-0>
- Argentino, C., Wittig, C., Peckmann, J., & Panieri, G. (2023). Nitrogen uptake by methanotrophic consortia in deep-water gas hydrate-bearing sediments. *Chemical Geology*, 636, 121638. <https://doi.org/10.1016/j.chemgeo.2023.121638>
- Ashley, G. M. (1990). Classification of Large-Scale Subaqueous Bedforms: A New Look at an Old Problem-SEPM Bedforms and Bedding Structures. *SEPM Journal of Sedimentary Research*, Vol. 60. <https://doi.org/10.1306/212f9138-2b24-11d7-8648000102c1865d>
- Åström, E. K. L., Bluhm, B. A., & Rasmussen, T. L. (2022). Chemosynthetic and photosynthetic trophic support from cold seeps in Arctic benthic communities. *Frontiers in Marine Science*, 9. <https://doi.org/10.3389/fmars.2022.910558>

Åström, E. K. L., Carroll, M. L., Ambrose, W. G., Sen, A., Silyakova, A., & Carroll, J. (2018). Methane cold seeps as biological oases in the high-Arctic deep sea.

Limnology and Oceanography, 63(S1), S209–S231.

<https://doi.org/10.1002/lno.10732>

Åström, E. K. L., Oliver, P. G., & Carroll, M. L. (2017). A new genus and two new species of Thyasiridae associated with methane seeps off Svalbard, Arctic Ocean. *Marine Biology Research*, 13(4), 402–416.

<https://doi.org/10.1080/17451000.2016.1272699>

Åström, E., Carroll, M., Ambrose, W., & Carroll, J. (2016). Arctic cold seeps in marine methane hydrate environments: impacts on shelf macrobenthic community structure offshore Svalbard. *Marine Ecology Progress Series*, 552, 1–18.

<https://doi.org/10.3354/meps11773>

Åström, E., Carroll, M., Sen, A., Niemann, H., Ambrose, W., Lehmann, M., & Carroll, J. (2019). Chemosynthesis influences food web and community structure in high-Arctic benthos. *Marine Ecology Progress Series*, 629, 19–42.

<https://doi.org/10.3354/meps13101>

Baas, J. H., Best, J. L., & Peakall, J. (2011). Depositional processes, bedform development and hybrid bed formation in rapidly decelerated cohesive (mud-sand) sediment flows. *Sedimentology*, 58(7), 1953–1987.

<https://doi.org/10.1111/j.1365-3091.2011.01247.x>

- Bernhard, J. M., & Panieri, G. (2018). Keystone Arctic paleoceanographic proxy association with putative methanotrophic bacteria. *Scientific Reports*, 8(1).
<https://doi.org/10.1038/s41598-018-28871-3>
- Blättler, C. L., Hong, W.-L., Kirsimäe, K., Higgins, J. A., & Lepland, A. (2021). Small calcium isotope fractionation at slow precipitation rates in methane seep authigenic carbonates. *Geochimica et Cosmochimica Acta*, 298, 227–239.
<https://doi.org/10.1016/j.gca.2021.01.001>
- Boetius, A., Ravensschlag, K., Schubert, C. J., Rickert, D., Widdel, F., Gieseke, A., Amann, R., Jørgensen, B. B., Witte, U., & Pfannkuche, O. (2000). A marine microbial consortium apparently mediating anaerobic oxidation of methane. *Nature*, 407(6804), 623–626. <https://doi.org/10.1038/35036572>
- Bohrmann, G., Greinert, J., Suess, E., & Torres, M. (1998). Authigenic carbonates from the Cascadia subduction zone and their relation to gas hydrate stability. *Geology*, 26(7), 647. [https://doi.org/10.1130/0091-7613\(1998\)026%3C0647:acftcs%3E2.3.co;2](https://doi.org/10.1130/0091-7613(1998)026%3C0647:acftcs%3E2.3.co;2)
- Borrelli, C., Panieri, G., Dahl, T. M., & Neufeld, K. (2018). Novel biomineralization strategy in calcareous foraminifera. *Scientific Reports*, 8(1).
<https://doi.org/10.1038/s41598-018-28400-2>
- Budillon, F., Carlino, M. F., Innangi, S., Passaro, S., Tonielli, R., Trincardi, F., & Sprovieri, M. (2022). The Anthropogenic Footprint of Physical Harm on the Seabed of Augusta Bay (Western Ionian Sea); A Geophysical Investigation.

Journal of Marine Science and Engineering, 10(11), 1737–1737.

<https://doi.org/10.3390/jmse10111737>

Bünz, S. (2022). Cruise CAGE-18-4. *CAGE – Centre for Arctic Gas Hydrate, Environment and Climate Report Series*, 6. <https://doi.org/10.7557/cage.6850>

Bünz, S., & Panieri, G. (2022). CAGE21-1 Cruise Report: AKMA-AKER-GReAT. *CAGE – Centre for Arctic Gas Hydrate, Environment and Climate Report Series*, 9.

<https://doi.org/10.7557/cage.6677>

Bünz, S., Vadakkepuliambatta, S., Serov, P., Lepland, A., Himmler, T., Hong, W.-L., Lindgren, M., Moser, M., Jansson, P., Ferre, B., Svenning, M., Dimitri, K., Carrier, V., Geslin, E., Schmidt, C., Lucchi, R., & Mattingdal, R. (2018). CAGE18-5 Cruise report : Remotely-operated vehicle (ROV) investigations of active gas seepage sites in the Barents Sea. *CAGE – Centre for Arctic Gas Hydrate, Environment and Climate Report Series*, 6. <https://doi.org/10.7557/cage.6853>

Çağatay, M. N., Yıldız, G., Bayon, G., Ruffine, L., & Henry, P. (2018). Seafloor authigenic carbonate crusts along the submerged part of the North Anatolian Fault in the Sea of Marmara: Mineralogy, geochemistry, textures and genesis.

Deep Sea Research Part II: Topical Studies in Oceanography, 153, 92–109.

<https://doi.org/10.1016/j.dsr2.2017.09.003>

Carrier, V., Svenning, M. M., Gründger, F., Niemann, H., Dessandier, P.-A., Panieri, G., & Kalenitchenko, D. (2020). The Impact of Methane on Microbial Communities at Marine Arctic Gas Hydrate Bearing Sediment. *Frontiers in Microbiology*, 11.

<https://doi.org/10.3389/fmicb.2020.01932>

- Cooke, F., Plaza-Faverola, A., Bünz, S., Sultan, N., Ramachandran, H., Bedle, H., Patton, H., Singhroha, S., & Knies, J. (2023). Sedimentary deformation relating to episodic seepage in the last 1.2 million years: a multi-scale seismic study from the Vestnesa Ridge, eastern Fram Strait. *Frontiers in Earth Science*, 11. <https://doi.org/10.3389/feart.2023.1188737>
- Crémière, A., Bayon, G., Ponzevera, E., & Pierre, C. (2013). *Paleo-environmental controls on cold seep carbonate authigenesis in the Sea of Marmara*. 376, 200–211. <https://doi.org/10.1016/j.epsl.2013.06.029>
- Dessandier, P.-A., Borrelli, C., Kalenitchenko, D., & Panieri, G. (2019). Benthic Foraminifera in Arctic Methane Hydrate Bearing Sediments. *Frontiers in Marine Science*, 6. <https://doi.org/10.3389/fmars.2019.00765>
- Dessandier, P.-A., Borrelli, C., Yao, H., Sauer, S., Hong, W.-L., & Panieri, G. (2020). Foraminiferal $\delta^{18}\text{O}$ reveals gas hydrate dissociation in Arctic and North Atlantic ocean sediments. *Geo-Marine Letters*, 40(4), 507–523. <https://doi.org/10.1007/s00367-019-00635-6>
- Eigaard, O. R., Bastardie, F., Hintzen, N. T., Buhl-Mortensen, L., Buhl-Mortensen, P., Catarino, R., Dinesen, G. E., Egekvist, J., Fock, H. O., Geitner, K., Gerritsen, H. D., González, M. M., Jonsson, P., Kavadas, S., Laffargue, P., Lundy, M., Gonzalez-Mirelis, G., Nielsen, J. R., Papadopoulou, N., & Posen, P. E. (2016). The footprint of bottom trawling in European waters: distribution, intensity, and seabed integrity. *ICES Journal of Marine Science: Journal Du Conseil*, 74(3), fsw194. <https://doi.org/10.1093/icesjms/fsw194>

- El bani Altuna, N., Rasmussen, T. L., Ezat, M. M., Vadakkepuliambatta, S., Groeneveld, J., & Greaves, M. (2021). Deglacial bottom water warming intensified Arctic methane seepage in the NW Barents Sea. *Communications Earth & Environment*, 2(1). <https://doi.org/10.1038/s43247-021-00264-x>
- Fallati, L., Panieri, G., Argentino, C., Varzi, A. G., Bünz, S., & Savini, A. (2023). Characterizing Håkon Mosby Mud Volcano (Barents Sea) cold seep systems by combining ROV-based acoustic data and underwater photogrammetry. *Frontiers in Marine Science*, 10. <https://doi.org/10.3389/fmars.2023.1269197>
- Ferré, B., Barreyre, T., Bünz, S., Argentino, C., Corrales-Guerrero, J., Ola Dølven, K., Stetzler, M., Fallati, L., Sert, M. F., Panieri, G., Rastrick, S., Kutti, T., & Moser, M. (2024). Contrasting Methane Seepage Dynamics in the Hola Trough Offshore Norway: Insights From Two Different Summers. *Journal of Geophysical Research Oceans*, 129(6). <https://doi.org/10.1029/2024jc020949>
- Ferré, B., Panieri, G., Kalenitchenko, D., Argentino, C., Moser, M., Dølven, K. O., Sert, M. F., Stetzler, M., Savini, A., Lindgren, M., Jones, E., Groot, T. de, Friedrich, J., Jensen, S. A., Vågenes, S., Meyer, J. P., Micheel, M., & Erntsen, E. (2020). CAGE20-7 Cruise Report: Sediment and water column analyses around flares at Norskebanken, Hinlopen and offshore Prins Karls Forland. *CAGE – Centre for Arctic Gas Hydrate, Environment and Climate Report Series*, 8. <https://doi.org/10.7557/cage.6916>
- Folk, R. L. (1980). Petrology of Sedimentary Rocks. In *repositories.lib.utexas.edu*. Hemphill Publishing Company. <http://hdl.handle.net/2152/22930>

- Friedlander, A. M., Boehlert, G. W., Field, M. E., Mason, J. E., Gardner, J. V., & Dartnell, P. (1999). Sidescan-sonar mapping of benthic trawl marks on the shelf and slope off Eureka, California. *Fishery Bulletin*, *97*(4), 786–801.
- García-Hidalgo, J. F., & Gil-Gil, J. (2024). Firmgrounds and hardgrounds in the Coniacian carbonate platform of the Iberian basin: Origin and model for development of omission surfaces in tidal environments. *Sedimentary Geology*, *470*, 106713–106713. <https://doi.org/10.1016/j.sedgeo.2024.106713>
- Gieskes, J., Mahn, C., Day, S., Martin, J. B., Greinert, J., Rathburn, T., & McAdoo, B. (2005). A study of the chemistry of pore fluids and authigenic carbonates in methane seep environments: Kodiak Trench, Hydrate Ridge, Monterey Bay, and Eel River Basin. *Chemical Geology*, *220*(3-4), 329–345. <https://doi.org/10.1016/j.chemgeo.2005.04.002>
- Gutow, L., Gusky, M., Beermann, J., Gimenez, L., Pesch, R., Bildstein, T., Heinicke, K., & Ebbe, B. (2022). Spotlight on coarse sediments: Comparative characterization of a poorly investigated seafloor biotope in the German Bight (SE North Sea). *Estuarine, Coastal and Shelf Science*, *275*, 107996. <https://doi.org/10.1016/j.ecss.2022.107996>
- Han, X., Suess, E., Sahling, H., & Wallmann, K. (2004). Fluid venting activity on the Costa Rica margin: new results from authigenic carbonates. *International Journal of Earth Sciences*. <https://doi.org/10.1007/s00531-004-0402-y>
- Hemmateenejad, F., Fallati, L., Panieri, G., Ribeiro, P. A., Fusca, C., Ferré, B., & Savini, A. (2024). *The role of substrate attributes as a driver for benthic epifaunal*

communities investigated applying OBIA techniques and image analysis on the Norskebanken cold seep site (Arctic Ocean). <https://doi.org/10.5194/egusphere-egu24-911>

Hernández-Molina, F. J., Stow, D. A., Llave, E., Rebesco, M., Ercilla, G., Van Rooij, D., Mena, A., Vázquez, J.-T., & Voelker, A. H. (2011). Deep-water Circulation: Processes & Products (16–18 June 2010, Baiona): introduction and future challenges. *Geo-Marine Letters*, *31*(5-6), 285–300. <https://doi.org/10.1007/s00367-011-0261-z>

Heyl, T. P., Panieri, G., Fornari, D. J., Mattingsdal, R., Sauer, S., Yao, H., McCartin, L., McElwee, E., & Shank, T. M. (2023). Implications of transient methane flux on associated biological communities in high-arctic seep habitats, Storbanken, Norwegian Barents Sea. *Deep Sea Research Part I Oceanographic Research Papers*, *201*, 104156–104156. <https://doi.org/10.1016/j.dsr.2023.104156>

Hiddink, J. G., Jennings, S., & Kaiser, M. J. (2006). Indicators of the Ecological Impact of Bottom-Trawl Disturbance on Seabed Communities. *Ecosystems*, *9*(7), 1190–1199. <https://doi.org/10.1007/s10021-005-0164-9>

Himmler, T., Wagner, D., Sahy, D., Vadakkepuliymbatta, S., Chand, S., Martma, T., Kirsimäe, K., Mattingsdal, R., Panieri, G., Bünz, S., Condon, D. J., Knies, J., & Lepland, A. (2024). Protracted post-glacial hydrocarbon seepage in the Barents Sea revealed by U–Th dating of seep carbonates. *Frontiers in Earth Science*, *12*. <https://doi.org/10.3389/feart.2024.1355621>

- Holland, K. T., & Elmore, P. A. (2008). A review of heterogeneous sediments in coastal environments. *Earth-Science Reviews*, *89*(3-4), 116–134.
<https://doi.org/10.1016/j.earscirev.2008.03.003>
- Hong, W., Lepland, A., Himmler, T., Kim, J., Chand, S., Sahy, D., Solomon, E. A., Rae, J. W. B., Martma, T., Nam, S., & Knies, J. (2019). Discharge of Meteoric Water in the Eastern Norwegian Sea since the Last Glacial Period. *Geophysical Research Letters*, *46*(14), 8194–8204. <https://doi.org/10.1029/2019gl084237>
- Hong, W.-L., Latour, P., Sauer, S., Sen, A., Gilhooly, W. P., Lepland, A., & Fouskas, F. (2020). Iron cycling in Arctic methane seeps. *Geo-Marine Letters*, *40*(3), 391–401. <https://doi.org/10.1007/s00367-020-00649-5>
- Hong, W.-L., Torres, M. E., Carroll, J., Crémière, A., Panieri, G., Yao, H., & Serov, P. (2017). Seepage from an arctic shallow marine gas hydrate reservoir is insensitive to momentary ocean warming. *Nature Communications*, *8*(1).
<https://doi.org/10.1038/ncomms15745>
- Hong, W.-L., Torres, M. E., Portnov, A. D., Waage, M., Haley, B., & Lepland, A. (2018). Variations in Gas and Water Pulses at an Arctic Seep: Fluid Sources and Methane Transport. *Geophysical Research Letters*, *45*(9), 4153–4162.
<https://doi.org/10.1029/2018gl077309>
- Horton, T., Marsh, L., Bett, B. J., Gates, A. R., Jones, D. O. B., Benoist, N. M. A., Pfeifer, S., Simon-Lledó, E., Durden, J. M., Vandepitte, L., & Appeltans, W. (2021). Recommendations for the Standardisation of Open Taxonomic

- Nomenclature for Image-Based Identifications. *Frontiers in Marine Science*, *8*.
<https://doi.org/10.3389/fmars.2021.620702>
- Isson, T. T., & Planavsky, N. J. (2018). Reverse weathering as a long-term stabilizer of marine pH and planetary climate. *Nature*, *560*(7719), 471–475.
<https://doi.org/10.1038/s41586-018-0408-4>
- Joye, S. B., Boetius, A., Orcutt, B. N., Montoya, J. P., Schulz, H. N., Erickson, M. J., & Lugo, S. K. (2004). The anaerobic oxidation of methane and sulfate reduction in sediments from Gulf of Mexico cold seeps. *Chemical Geology*, *205*(3), 219–238.
<https://doi.org/10.1016/j.chemgeo.2003.12.019>
- Köseoğlu, D., Belt, S. T., Smik, L., Yao, H., Panieri, G., & Knies, J. (2018). Complementary biomarker-based methods for characterising Arctic sea ice conditions: A case study comparison between multivariate analysis and the PIP25 index. *Geochimica et Cosmochimica Acta*, *222*, 406–420.
<https://doi.org/10.1016/j.gca.2017.11.001>
- Kristensen, E., Penha-Lopes, G., Delefosse, M., Valdemarsen, T., Quintana, C., & Banta, G. (2012). What is bioturbation? The need for a precise definition for fauna in aquatic sciences. *Marine Ecology Progress Series*, *446*, 285–302.
<https://doi.org/10.3354/meps09506>
- LeKieffre, C., Jauffrais, T., Bernhard, J. M., Filipsson, H. L., Schmidt, C., Roberge, H., Maire, O., Panieri, G., Geslin, E., & Meibom, A. (2022). Ammonium and Sulfate Assimilation Is Widespread in Benthic Foraminifera. *Frontiers in Marine Science*, *9*. <https://doi.org/10.3389/fmars.2022.861945>

- Levin, L. A. (2005). *Ecology of Cold Seep Sediments: Interactions of Fauna with Flow, Chemistry and Microbes*. 11–56. <https://doi.org/10.1201/9781420037449-3>
- Levin, L. A., Mendoza, G., & Grupe, B. M. (2017). *Methane seepage effects on biodiversity and biological traits of macrofauna inhabiting authigenic carbonates*. 137, 26–41. <https://doi.org/10.1016/j.dsr2.2016.05.021>
- Lloyd, K. G., Albert, D. B., Biddle, J. F., Chanton, J. P., Pizarro, O., & Teske, A. (2010). Spatial Structure and Activity of Sedimentary Microbial Communities Underlying a *Beggiatoa* spp. Mat in a Gulf of Mexico Hydrocarbon Seep. *PLOS ONE*, 5(1), e8738–e8738. <https://doi.org/10.1371/journal.pone.0008738>
- MacDonald, I. R., Sager, W. W., & Peccini, M. B. (2003). Gas hydrate and chemosynthetic biota in mounded bathymetry at mid-slope hydrocarbon seeps: Northern Gulf of Mexico. *Marine Geology*, 198(1-2), 133–158. [https://doi.org/10.1016/s0025-3227\(03\)00098-7](https://doi.org/10.1016/s0025-3227(03)00098-7)
- Melaniuk, K. (2021). Effectiveness of Fluorescent Viability Assays in Studies of Arctic Cold Seep Foraminifera. *Frontiers in Marine Science*, 8. <https://doi.org/10.3389/fmars.2021.587748>
- Melaniuk, K., Szybor, K., Treude, T., Sommer, S., Zajączkowski, M., & Rasmussen, Tine L. (2022). Response of benthic foraminifera to environmental successions of cold seeps from Vestnesa Ridge, Svalbard: Implications for interpretations of paleo-seepage environments. *Frontiers in Marine Science*, 9. <https://doi.org/10.3389/fmars.2022.999902>

- Micallef, A., Krastel, S., & Savini, A. (2021). Submarine geomorphology. *Geological Society, London, Memoirs*, M58-20212. <https://doi.org/10.1144/m58-2021-2>
- Mienert, J., Tréhu, A. M., Berndt, C., Camerlenghi, A., Liu, C., & Massironi, M. (2022). Finding and Using the World's Gas Hydrates. *Springer EBooks*, 33–52. https://doi.org/10.1007/978-3-030-81186-0_3
- Milliken, K. (2014). A Compositional Classification For Grain Assemblages In Fine-Grained Sediments and Sedimentary Rocks. *Journal of Sedimentary Research*, 84(12), 1185–1199. <https://doi.org/10.2110/jsr.2014.92>
- Pancost, R. D., Zhang, C., Tavacoli, J. W., Talbot, H. M., Farrimond, P., Schouten, S., Sinninghe Damsté, J. S., & Sassen, R. (2005). *Lipid biomarkers preserved in hydrate-associated authigenic carbonate rocks of the Gulf of Mexico*. 227(1-3), 48–66. <https://doi.org/10.1016/j.palaeo.2005.04.035>
- Panieri, G., Alexandropoulou, N., Bruvik, K. L., Carrier, V., Dessandier, P.-A., Dølven, K. O., Valberg, E., Fornari, D., Gründger, F., Kurras, G. J., Yao, H., Holm, T., Lindgren, M., Melaniuk, K., Olsen, B. R., Ofstad, S., Patton, H., Romeyn, R., Sauer, S., & Sen, A. (2017). CAGE17-2 Cruise Report: Gas hydrate deposits and methane seepages in Storfjordrenna, Northern Flank of Olga Basin, and West Sentralbanken (Barents Sea): Biogeochemical and biological investigations. *CAGE – Centre for Arctic Gas Hydrate, Environment and Climate Report Series*, 5. <https://doi.org/10.7557/cage.6955>
- Panieri, G., Ambrose, W. G., Åström, E. K. L., Carroll, M. L., Fornari, D. J., George, S. J., Graves, C. A., Gründger, F., Hong, W., Kurras, G., Schneider, A., Osti, G.,

- Serov, P., Silyakova, A., Svenning, M. M., & Torres, M. E. (2023). CAGE15-2 Cruise Report: Gas hydrate deposits and methane seepages offshore western Svalbard and Storfjordrenna: Biogeochemical and biological investigations. *CAGE – Centre for Arctic Gas Hydrate Environment and Climate Report Series*, 3. <https://doi.org/10.7557/cage.6932>
- Panieri, G., Argentino, C., Ramalho, S. P., Vulcano, F., Savini, A., Fallati, L., Brekke, T., Galimberti, G., Riva, F., Balsa, J., Eilertsen, M. H., Stokke, R., Steen, I. H., Sahy, D., Kalenitchenko, D., Büenz, S., & Mattingsdal, R. (2024). An Arctic natural oil seep investigated from space to the seafloor. *Science of the Total Environment*, 907, 167788–167788. <https://doi.org/10.1016/j.scitotenv.2023.167788>
- Panieri, G., Argentino, C., Savini, A., Ferré, B., Hemmateenejad, F., Eilertsen, M. H., Mattingsdal, R., Ramalho, S. P., Eidvin, T., Youngs, S., Colson, B. C., Pauline, A., Kapit, J. A., Swanborn, D., Rogers, A. D., Angeles, I. B., Polteau, S., Kalenitchenko, D., Buenz, S., & Mazzini, A. (2025). Sanctuary for vulnerable Arctic species at the Borealis Mud Volcano. *Nature Communications*, 16(1). <https://doi.org/10.1038/s41467-024-55712-x>
- Panieri, G., Argentino, C., Savini, A., Ferré, B., Mattingsdal, R., Ramalho, S., Eilertsen, M., Eidvin, T., Youngs, S., Colson, B., Michel, A., Kapit, J., Hemmateenejad, F., Swanborn, D., Roger, A., Mazzini, A., Angeles, I. B., Polteau, S., Kalenitchenko, D., & Buenz, S. (2024). The discovery of Borealis mud volcano: a natural sanctuary for threatened Arctic species. *Research Square (Research Square)*. <https://doi.org/10.21203/rs.3.rs-4305053/v1>

- Panieri, G., Bünz, S., Fornari, D. J., Escartín, J., Serov, P., Jansson, P., Torres, M. E., Johnson, J. T., Hong, W.-L., Sauer, S., Garcia, R. G., & Gracias, N. (2017). *An integrated view of the methane system in the pockmarks at Vestnesa Ridge, 79°N*. 390, 282–300. <https://doi.org/10.1016/j.margeo.2017.06.006>
- Panieri, G., Bünz, S., Savini, A., Jensen, A., Løfquist, B., Olsen, B. R., Willis, C., Argentino, C., Bertin, C., Oddone, D., Kalenitchenko, D., Rosnes, E., Cusset, F., Maric, F., Franchi, F., Pawlowski, J., Zimmermann, J., Todd, J. E., Meyer, J. P., & Waghorn, K. A. (2022). CAGE22-2 Scientific Cruise Report: AKMA 2/Ocean Senses. *CAGE – Centre for Arctic Gas Hydrate, Environment and Climate Report Series*, 10. <https://doi.org/10.7557/cage.6755>
- Panieri, G., Bünz, S., Savini, A., Rogers, A. D., Colson, B., Argentino, C., Dausse, D., Swanborn, D., Goetz, E., Ernsten, E., Hemmateenejad, F., Barrenechea Angeles, I., Viola, I., Hayden-Nygren, J., Andersen, K., Rolley, L., Heggernes Eilertsen, M., Cosserat, O., Vågenes, P., & Andersen, R. (2024). AKMA3 Cruise Report. *Septentrio Reports*, 1. <https://doi.org/10.7557/7.7745>
- Panieri, G., Poto, M. P., & Murray, E. M. (2024). *The Agenda 2030 and the Imperative for Research and Education for the Climate and the Oceans*. 1–19. https://doi.org/10.1007/978-3-031-56772-8_1
- Panieri, G., Sancak Sert, Z., Maric, F., Poto, M. P., & Murray, E. M. (2024). *The Ocean Senses Activity Book: Enriching Ocean Literacy Through a Multisensory Approach*. 121–135. https://doi.org/10.1007/978-3-031-56772-8_6

- Pereira, O. S., Gonzalez, J. P., Mendoza, G., Le, J., McNeill, M., Ontiveros, J., Lee, R. W., Rouse, G. W., Cortés, J., & Levin, L. A. (2022). Does substrate matter in the deep sea? A comparison of bone, wood, and carbonate rock colonizers. *PLOS ONE*, *17*(7), e0271635–e0271635. <https://doi.org/10.1371/journal.pone.0271635>
- Prieto-Barajas, C. M., Valencia-Cantero, E., & Santoyo, G. (2018). Microbial mat ecosystems: Structure types, functional diversity, and biotechnological application. *Electronic Journal of Biotechnology*, *31*, 48–56. <https://doi.org/10.1016/j.ejbt.2017.11.001>
- Schmidt, C., Geslin, E., Bernhard, J. M., LeKieffre, C., Svenning, M. M., Roberge, H., Schweizer, M., & Panieri, G. (2022). Deposit-feeding of *Nonionellina labradorica* (foraminifera) from an Arctic methane seep site and possible association with a methanotroph. *Biogeosciences*, *19*(16), 3897–3909. <https://doi.org/10.5194/bg-19-3897-2022>
- Schrag, D. P., Higgins, John. A., Macdonald, F. A., & Johnston, D. T. (2013). Authigenic Carbonate and the History of the Global Carbon Cycle. *Science*, *339*(6119), 540–543. <https://doi.org/10.1126/science.1229578>
- Sellanes, J., Quiroga, E., & Gallardo, V. A. (2004). First direct evidence of methane seepage and associated chemosynthetic communities in the bathyal zone off Chile. *Journal of the Marine Biological Association of the United Kingdom*, *84*(5), 1065–1066. <https://doi.org/10.1017/s0025315404010422h>
- Sen, A., Åström, E. K. L., Hong, W.-L., Portnov, A., Waage, M., Serov, P., Carroll, M. L., & Carroll, J. (2018). Geophysical and geochemical controls on the megafaunal

community of a high Arctic cold seep. *Biogeosciences*, 15(14), 4533–4559.

<https://doi.org/10.5194/bg-15-4533-2018>

Serov, P., Vadakkepuliambatta, S., Mienert, J., Patton, H., Portnov, A., Silyakova, A., Panieri, G., Carroll, M. L., Carroll, J., Andreassen, K., & Hubbard, A. (2017).

Postglacial response of Arctic Ocean gas hydrates to climatic amelioration.

Proceedings of the National Academy of Sciences, 114(24), 6215–6220.

<https://doi.org/10.1073/pnas.1619288114>

Sert, M. F., D'Andrilli, J., Gründger, F., Niemann, H., Granskog, M. A., Pavlov, A. K.,

Ferré, B., & Silyakova, A. (2020). Compositional Differences in Dissolved

Organic Matter Between Arctic Cold Seeps Versus Non-Seep Sites at the

Svalbard Continental Margin and the Barents Sea. *Frontiers in Earth Science*, 8.

<https://doi.org/10.3389/feart.2020.552731>

Sert, M. F., Schweitzer, H. D., Tim de Groot, Kekäläinen, T., Jänis, J., Bernstein, H. C.,

Ferré, B., Gründger, F., Kalenitchenko, D., & Niemann, H. (2023). Elevated

methane alters dissolved organic matter composition in the Arctic Ocean cold

seeps. *Frontiers in Earth Science*, 11. <https://doi.org/10.3389/feart.2023.1290882>

Shackleton, C., Patton, H., Winsborrow, M., Esteves, M., Bjarnadóttir, L., & Andreassen,

K. (2023). Distinct modes of meltwater drainage and landform development

beneath the last Barents Sea ice sheet. *Frontiers in Earth Science*, 11.

<https://doi.org/10.3389/feart.2023.1111396>

- Stakes, D. S., Orange, D., Paduan, J. B., Salamy, K. A., & Maher, N. (1999). Cold-seeps and authigenic carbonate formation in Monterey Bay, California. *Marine Geology*, *159*(1-4), 93–109. [https://doi.org/10.1016/s0025-3227\(98\)00200-x](https://doi.org/10.1016/s0025-3227(98)00200-x)
- Stiller-Reeve, M., Argentino, C., Waghorn, K. A., Vadakkepuliambatta, S., Kalenitchenko, D., & Panieri, G. (2023). Handwritten letters and photo albums linking geoscientists with school classes. *Geoscience Communication*, *6*(1), 1–9. <https://doi.org/10.5194/gc-6-1-2023>
- Stow, D. A. V., Hernández-Molina, F. J., Llave, E., Sayago-Gil, M., Díaz del Río, V., & Branson, A. (2009). Bedform-velocity matrix: The estimation of bottom current velocity from bedform observations. *Geology*, *37*(4), 327–330. <https://doi.org/10.1130/g25259a.1>
- Taylor, P. D., & Wilson, M. A. (2003). Palaeoecology and evolution of marine hard substrate communities. *Earth-Science Reviews*, *62*(1-2), 1–103. [https://doi.org/10.1016/s0012-8252\(02\)00131-9](https://doi.org/10.1016/s0012-8252(02)00131-9)
- Waghorn, K. A., Vadakkepuliambatta, S., Plaza-Faverola, A., Johnson, J. E., Bünz, S., & Waage, M. (2020). Crustal processes sustain Arctic abiotic gas hydrate and fluid flow systems. *Scientific Reports*, *10*(1). <https://doi.org/10.1038/s41598-020-67426-3>
- Wang, M., Li, Q., Cai, F., Liang, J., Yan, G., Wang, Z., Sun, Y., Luo, D., Dong, G., & Cao, Y. (2019). Formation of authigenic carbonates at a methane seep site in the middle Okinawa Trough, East China Sea. *Journal of Asian Earth Sciences*, *185*, 104028–104028. <https://doi.org/10.1016/j.jseaes.2019.104028>

- Wentworth, C. K. (1922). A Scale of Grade and Class Terms for Clastic Sediments. *The Journal of Geology*, 30(5), 377–392. <https://doi.org/10.1086/622910>
- Wiesebron, L. E., Steiner, N., Morys, C., Ysebaert, T., & Bouma, T. J. (2021). Sediment Bulk Density Effects on Benthic Macrofauna Burrowing and Bioturbation Behavior. *Frontiers in Marine Science*, 8. <https://doi.org/10.3389/fmars.2021.707785>
- Wittig, C., Argentino, C., & Giuliana Panieri. (2024). Formation of non-evaporitic gypsum in gas hydrate-bearing sediments at Håkon Mosby Mud Volcano, SW Barents Sea. *Marine and Petroleum Geology*, 165, 106875–106875. <https://doi.org/10.1016/j.marpetgeo.2024.106875>
- Wu, X., Carling, P. A., & Parsons, D. (2023). Hummocky sedimentary structures within rippled beds due to combined orbital waves and transverse currents. *Sedimentology*, 71(2), 573–589. <https://doi.org/10.1111/sed.13145>
- Yao, H., Hong, W.-L., Panieri, G., Sauer, S., Torres, M. E., Lehmann, M. F., Gründger, F., & Niemann, H. (2019). Fracture-controlled fluid transport supports microbial methane-oxidizing communities at Vestnesa Ridge. *Biogeosciences*, 16(10), 2221–2232. <https://doi.org/10.5194/bg-16-2221-2019>
- Zhao, X., Yan, S., & Gao, Q. (2019). An Algorithm for Tracking Multiple Fish Based on Biological Water Quality Monitoring. *IEEE Access*, 7, 15018–15026. <https://doi.org/10.1109/access.2019.2895072>